




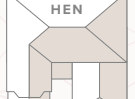

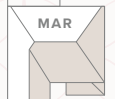


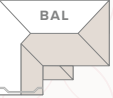
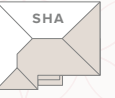



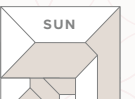




# EXPLORE OAKDENE AT THE HOPLANDS



## KEY

	<b>AMBERLEY</b> 3 BEDROOM HOME		<b>GRANTHAM 4</b> 4 BEDROOM HOME
	<b>LUDLOW</b> 3 BEDROOM HOME		<b>HARROGATE</b> 4 BEDROOM HOME
	<b>LEAMINGTON Q</b> 3 BEDROOM HOME		<b>HENLEY</b> 4 BEDROOM HOME
	<b>OXFORD Q</b> 3 BEDROOM HOME		<b>MARLOW</b> 4 BEDROOM HOME
	<b>WARWICK</b> 3 BEDROOM HOME		<b>OXFORD</b> 4 BEDROOM HOME
	<b>BALMORAL</b> 4 BEDROOM HOME		<b>SHAFTESBURY</b> 4 BEDROOM HOME
	<b>CAMBRIDGE</b> 4 BEDROOM HOME		<b>STRATFORD</b> 4 BEDROOM HOME
	<b>CANTERBURY</b> 4 BEDROOM HOME		<b>SUNNINGDALE</b> 4 BEDROOM HOME
	<b>GRANTHAM</b> 4 BEDROOM HOME		<b>AFFORDABLE HOUSING</b>

BCP – Bin Collection Point  
S/S – Sub Station  
POS – Public Open Space  
LEAP – Local Equipped Area for Play  
\* – Existing Roman Well to Plot 45

This plan is indicative and is intended for guidance only and does not form part of any contract or agreement, nor does it show ownership boundaries, easements or wayleaves and is subject to change. For specific details, other than general site layout, please liaise directly with our Sales Consultant.

